

RESOLUTION 2020-30  
Rescinding Resolution 96-22 dated August 12, 1996

A resolution rescinding Resolution 96-22 and fixing the amount of compensation received by election board workers and setting the rental rate for polling sites.

WHEREAS, Pursuant to K.S.A. 25-2811, election judges and clerks are to receive compensation fixed by Resolution of the Board of County Commissioners; and

WHEREAS, Lincoln County has compensated election judges and clerks at the current hourly prevailing Federal Minimum Wage as certified by the U.S. Department of Labor;


THEREFORE, BE IT RESOLVED by the Lincoln County Board of Commissioners to compensate election judges and clerks who are qualified electors at the rate of \$10.00 per hour and to compensate judges and clerks who are appointed through the Student Election Worker Program at the prevailing Federal Minimum Wage as certified by the U.S. Department of Labor, effective with the November 3, 2020 General Election;


THEREFORE, BE IT FUTHER RESOLVED by the Lincoln County Board of Commissioners to establish a compensation rate for polling sites of \$75.00 per day for a maximum of two days rental per election, effective with the November 3, 2020 General Election.

IN WITNESS THEREOF, we set our signatures this 16th day of November 2020.

LINCOLN COUNTY BOARD OF COMMISSIONERS

  
Randy Lohmann, Chairman

  
James Gabelmann, Vice-Chairman

  
Alexis Pflugh, Member



Attest:

  
Dawn M. Harlow, County Clerk


Resolution 2020-31

Transfer of Funds

Be It Resolved, this 14th day of December, 2020, by the Board of Commissioners, Lincoln County, Kansas, pursuant to provisions of K.S.A. 68-590, and in accordance with the 2020 Lincoln County Adopted Budget, to hereby authorize the transfer of \$40,079.56, from the Road Fund to the Special Highway Improvement Fund.


Adopted by the Lincoln County, Kansas, Board of Commissioners this 14th day of December, 2020.

  
\_\_\_\_\_  
Randy Lohmann, Chairman

  
\_\_\_\_\_  
James Gabelmann, Vice-Chairman

  
\_\_\_\_\_  
Alexis Pflugh, Member



Attest:  
  
\_\_\_\_\_  
Dawn M Harlow, Lincoln County Clerk

2020R-01  
PRELIMINARY RESOLUTION  
AND NOTICE OF  
PROPOSED VACATION

On this 14th day of December, 2020, at a duly constituted and regular meeting of the Lincoln County Board of Commissioners, of Lincoln County, Kansas, all members of said board being present, the matter of a proposed vacation of certain roads located in several Townships comes on for hearing before said board.

The Board, after due consideration, and after viewing certain roads described as follows:

**Battle Creek Township:**

**Road 1:** Beginning at the Southwest corner of Section Twenty-seven (27) also being the Northwest corner of Section Thirty-four (34) thence East one and one-quarter (1 1/4) mile to the Southwest corner of the Southwest Quarter of the Southwest Quarter (SW1/4 SW1/4) to the Southeast corner of the Southwest Quarter of the Southwest Quarter (SW1/4 SW1/4) of Section Twenty-six (26) also being the Northwest (NW) corner for the Northwest Quarter of the Northwest Quarter (NW1/4 NW1/4) to the Northeast (NE) corner of the Northwest Quarter of the Northwest Quarter (NW1/4 NW1/4) of Section Thirty-five (35), all in Township Ten (10), Range Eight (8) West of the 6th P.M. in Lincoln County, Kansas, also known as E Teal Dr. Right-of-way being sixty (60) feet.

**Road 2:** Beginning at the Southeast corner of Section Twenty-six (26) also being the Southwest corner of Section Twenty-five (25) thence North one-quarter (1/4) mile to the Northeast corner of the Southeast Quarter of the Southeast Quarter (SE1/4 SE1/4) of Section Twenty-six (26) also being the Northwest corner of the Southwest Quarter of the Southwest Quarter (SW1/4 SW1/4) of Section Twenty-five (25), all in Township Ten (10), Range (8) West of the 6th P.M. in Lincoln County, Kansas, also known as N 180th Rd. Right-of-way being forty (40) feet.

**Beaver Township:**

**Road 1:** Beginning at the Southwest corner of the Northwest Quarter (NW1/4) thence East one-half (1/2) mile to the Southeast corner of the Northwest Quarter (NW1/4) of Section Eight (8), Township Eleven (11), Range Seven (7) West of the 6th P.M. in Lincoln County, Kansas, also known as E Quail Ln. Right-of-way being sixty (60) feet.

**Cedron Township:**

**Road 1:** Beginning at the Southwest corner of the Southeast Quarter (SE1/4) of Section Ten (10), also being the Northwest corner of the Northeast Quarter (NE1/4) of Section Fifteen (15) thence East one-half (1/2) mile to the Southeast corner of the Southeast Quarter (SE1/4) of Section Ten (10), also being the Northeast corner of the Northeast Quarter (NE1/4) of Section Fifteen (15) all in Township Ten (10), Range Ten (10) West of the 6th P.M. in Lincoln County, Kansas, also known as E Wheat Dr. Right-of-way being forty (40) feet.

**Golden Belt Township:**

**Road 1:** Beginning at the Southeast corner of Section One (1) also be the Northeast corner of Section Twelve (12) thence West 1,476.71 feet, all in Township Thirteen (13), Range Nine (9) West of the 6th P.M. in Lincoln County, Kansas, also known as E Fox Dr. Right-of-way being forty (40) feet.

**Grant Township:**

**Road 1:** Beginning at the Southwest corner of Section Twenty-one (21) also being the Northwest corner of Section twenty-eight (28) thence East one (1) mile to the Southeast corner of section, also being the Northeast corner of Section Twenty-eight (28), all being in Township Eleven (11), Range Nine (9) West of the 6th P.M. in Lincoln County, Kansas, also known as E Oak Dr. Right-of-way being forty (40) feet.

**Highland Township:**

**Road 1:** Beginning at the Southeast corner of the Southwest Quarter of the SW Quarter (SW1/4 SW1/4) of Section Twenty-four (24) also being the Northeast corner of the Northwest Quarter of the Northwest Quarter (NW1/4 NW1/4) of Section Twenty-five (25) thence East three-quarters (3/4) of a mile to the Southeast corner of Section Twenty-four (24) also being the Northeast corner of Section Twenty-five (25), all being in Township Thirteen (13), Range Ten (10) West of the 6th P.M. in Lincoln County, Kansas, also known as E Colt Dr. Right-of-way be forty (40) feet.

**Madison Township:**

**Road 1:** Beginning at the Southwest corner of Section Twelve (12) also being the Northwest corner of Section Thirteen (13) East one (1) mile to the Southeast corner of Section Twelve (12) also being the Northeast corner of Section Thirteen (13), all being in Township Thirteen (13), Range Six (6) West of the 6th P.M. in Lincoln County, Kansas, also known as E Elk Dr. Right-of-way being fifty (50) feet.

**Scott Township:**

**Road 1:** Beginning at the Southwest corner of Section Eighteen (18) also being the Northwest corner of Section Nineteen (19) thence East one (1) mile to the Southeast corner of Section Eighteen (18) also being the Northeast corner of Section Nineteen (19) all being in Township Ten (10), Range Seven (7) West of the 6th P.M. in Lincoln County, Kansas, also known as E Vine Dr. Right-of-way being forty (40) feet.

**Valley Township:**


**Road 1:** Beginning at the Southwest corner of Section Twenty-nine (29) also being the Northwest corner of Section Thirty-two (32) thence East one (1) mile to the Southeast corner of Section Twenty-nine (29) also being the Northeast corner of Section Thirty-two (32), all being in Township Thirteen (13), Range Eight (8) West of the 6th P.M. in Lincoln County, Kansas, also known as E Bison Dr. Right-of-way being forty (40) feet.

NOW THEREFORE, before entering a final order of vacation, the County Clerk is directed to cause a notice of said proposed vacations to be published as provided by K.S.A. 68-102 et seq., and that the board will make its final determination of such proposed vacations at a hearing during its regular meeting at the courthouse on December 28, 2020. The hearing will be held at 12:00 noon.

All parties interested in said proceedings are advised to appear at said meeting at which time they will be heard.

BOARD OF COUNTY COMMISSIONERS  
LINCOLN COUNTY, KANSAS

  
\_\_\_\_\_  
Randy Lohmann, Chairman

  
\_\_\_\_\_  
James Gabelmann, Vice-Chairman

  
\_\_\_\_\_  
Alexis Pflugh, Member



Attest:

  
\_\_\_\_\_  
Dawn M Harlow, County Clerk